

ADDENDUM NO. 1

**IMPROVEMENTS TO DEATS ROAD FROM GHRRR TO FM 1266
GALVESTON COUNTY, TEXAS**

Date: January 20, 2012

VDW&V Job Number: 24800-801-1-PAV

To: All Bidders of Record

This ADDENDUM is an amendment to the SPECIFICATIONS AND BID DOCUMENTS and shall become part of such. All bidders shall acknowledge receipt of this ADDENDUM in the space provided on the Bid Proposal. Failure to do so may subject the Bidder to disqualification.

DESCRIPTION

The proposed roadway width has been modified to be 22-ft wide continuously reinforced concrete pavement with a 1-ft shoulder. See attachment.

Furthermore, the base and alternative bid proposal items' quantities the have been revised to reflect the related change in quantities:

BASE BID:

Item 15 – 10,647 square yards

Item 17 – 967 square yards

Item 18 – 13,379 square yards

ALTERNATE BID:

Item 14 – 10,647 square yards

Item 18 – 12,212 square yards

Bidders are to update the above mentioned quantities by-hand on the proposals, revised proposals that reflect the changes in quantities shall not be issued for this addendum.


The existing 18-inch culvert crossing Deats Road near Nichols Road that is being replaced with a 24-inch culvert may be in conflict with Centerpoint gas line which may cause the flowline to be adjusted in the field. Modifications, extensions and adjustments to the culvert shall be considered incidental and no additional payment shall be made.

Portions of the existing Centerline gas line are to be relocated before the project commences construction in those portions of the project. Included in this addendum is a Special Provision that addresses such and shall be added to the Specifications and Special Provisions of the bid documents. See Attachment.

END OF ADDENDUM NO. 1



Asim Tufail, P.E.



GALVESTON COUNTY**SPECIAL PROVISION
(000-001)****Important Notice to Contractors**

The Contractor's attention is directed to the fact that as of January 20, 2012, certain utility work has not been completed. However, Galveston County anticipates that all utility work adjustments will be cleared in sufficient time to prevent undue delay to the Contractor in his normal operations. (Refer to Construction Sequence in Traffic Control Plans for additional details).

For the Contractor's information, the following is a list of all utilities requiring adjustments. The Contractor is invited to review the existing utilities with the Engineer assigned to this project.

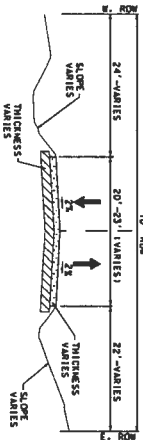
The following utility adjustments are in the process of being adjusted by their Owners.

Owner	Location	Utility	Status	Estimated Completion Date
Center Point Gas	From approx 250 ft west of Ohio St. to Wyoming St.	Buried Gas Lines	Not Started	4-30-12

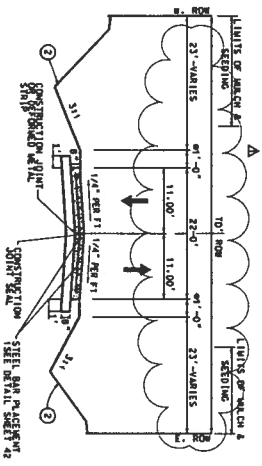
It will be the responsibility of the Contractor to prosecute the Work in such a manner and sequence that there will be no interference with the work of others in adjusting utilities. The contractor will allow free ingress to and egress from these areas over the Right of Way to these workers if necessary.

An extension of working time will be granted, if necessary, for delays by interference beyond the estimated period.

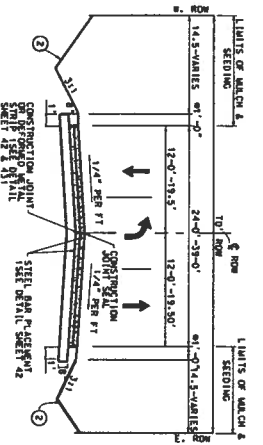
An extension of working time will be granted if necessary for delays caused by interferences beyond the estimated date of clearance.



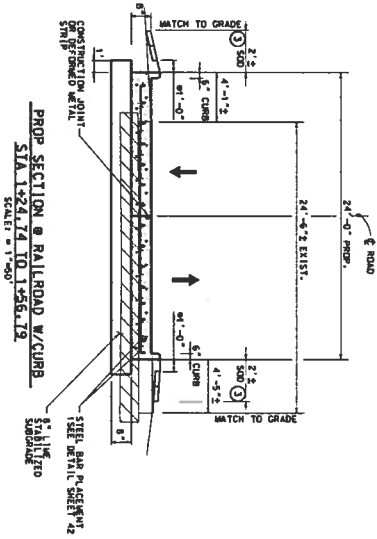
① EXISTING TYPICAL SECTION
NOT TO SCALE



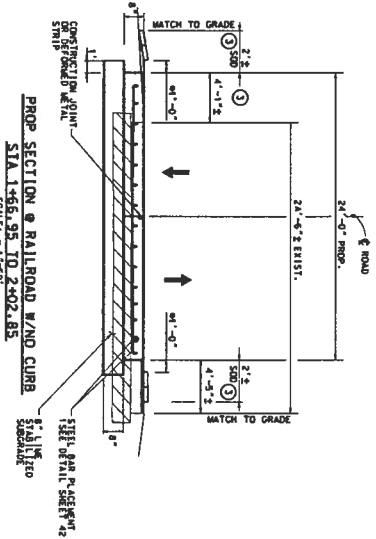
PROP TYPICAL SECTION
SIA 0+79.80 TO 29+20
SCALE: 1"=10'-0"



PROP TYPICAL SECTION
SIA 29+20 TO END
SCALE: 1"=10'-0"



PROP SECTION @ RAILROAD W/NO CURB
SIA 1324.72 TO 1356.73
SCALE: 1"=10'-0"



PROP SECTION @ RAILROAD W/NO CURB
SIA 1356.95 TO 2402.85
SCALE: 1"=10'-0"

* 1:12 SLOPE, CURB AND TO THE CONTRACT AND ARE TO BE SPECIFICATION 132.3.0. 1'

- NOTES**
1. EXISTING CROSS-SECTIONS ARE NOT PROVIDED.
 2. REGARDING OF OTHERS AND REPLACE CURB AND DRIVEWAYS TO DRIVE.
 3. PLACE 2'-0" SIDE ROPE, ADDITIONAL AT RAILROAD CROSSING ON ALL 4-SIDES.

TYPICAL SECTIONS

GALVESTON COUNTY
DEATS ROAD
PAVEMENT IMPROVEMENTS

DATE: 08/14/14
DRAWN BY: J. B. B. (10/11/14)
CHECKED BY: J. B. B. (10/11/14)
SCALE: 1"=10'-0"

PROJECT NO. 2014-01-01-01 (DRAWING NO. P-1567)

NO.	DATE	DESCRIPTION	BY	APP'D.
1	08/14/14	ISSUED FOR PERMIT	J. B. B.	J. B. B.
2	08/14/14	ISSUED FOR BIDDING	J. B. B.	J. B. B.

Galveston County Engineering Department
13700 West Loop West, Suite 210
Houston, Texas 77040-2101
Phone: 281.465.1234
Fax: 281.465.1235
www.galvestoncountytx.gov